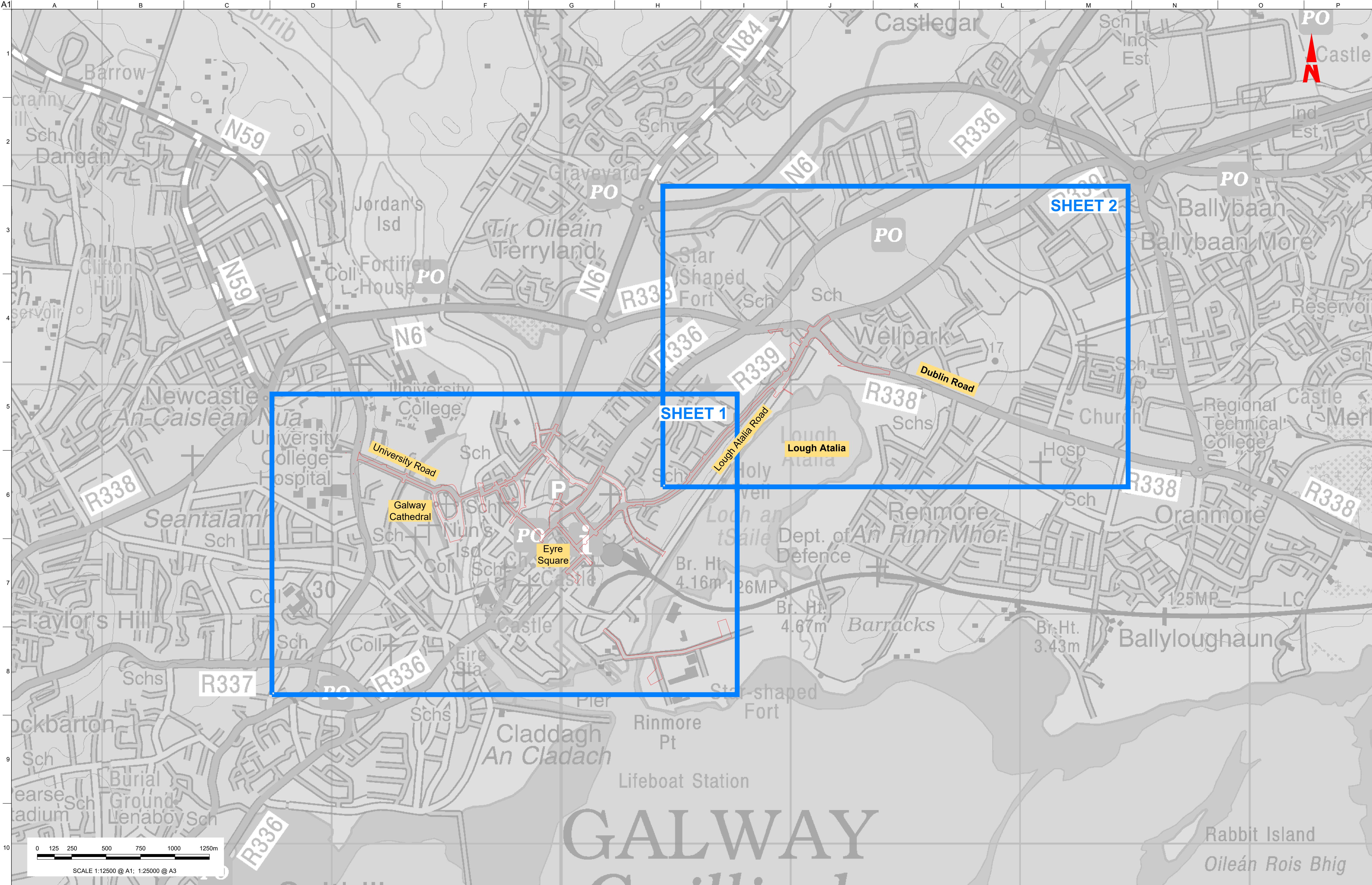


Site Location





**Disclaimer**

a. © Galway City Council (GCC) 2022. This drawing is confidential and the copyright in it is owned by GCC. This drawing must not be either loaned, copied or otherwise reproduced in whole or in part or used for any purpose without the prior permission of GCC.

b. This drawing is to be used for the design element identified in the titlebox. Other information shown is to be considered indicative only. The drawing is to be read in conjunction with all other relevant design drawings.

c. O.S. data used for plans are printed under © Ordnance Survey Ireland Government of Ireland. All rights reserved. Licence Number EN 0002822 (Arup). All elevations are in metres and relate to OSI Geoid Model (OSGM15) Mean Sea Level. All Co-ordinates are in Irish Transverse Mercator Grid (ITM) as defined by OSI active local GPS station.

d. Information concerning the position of apparatus shown on this drawing is based on drawings supplied by the utility owners and/or the utility works contractor, whilst every care has been taken in the preparation of this drawing, positions should be taken as approximate and are intended for general guidance only and no representation is made by the GCC as to the accuracy, completeness, sufficiency or otherwise of this drawing and the position of the apparatus. The information contained herein does not purport to be comprehensive or final as the apparatus is subject to being altered and/or superseded. Recipients should not rely on this information. Any liabilities are hereby expressly disclaimed.

e. The information contained herein has been provided by the GCC but does not purport to be comprehensive or final. Recipients should not rely on the information. Neither the GCC nor any of its directors, officers, employees, agents, stakeholders or advisers make any representation or warranty as to, or accept any liability or responsibility in relation to, the adequacy, accuracy, reasonableness or completeness of the information provided as part of this document or any matter on which the information is based (including but not limited to loss or damage arising as a result of reliance by recipients on the information or any part of it). Any liabilities are hereby expressly disclaimed.

**ARUP**

Arup, One Albert Quay,  
Cork, T12 X8N6, Ireland  
Tel +353 (0)21 422 3200 Fax +353 (0)1 668 3169  
www.arup.ie

Client  
**Galway City Council**

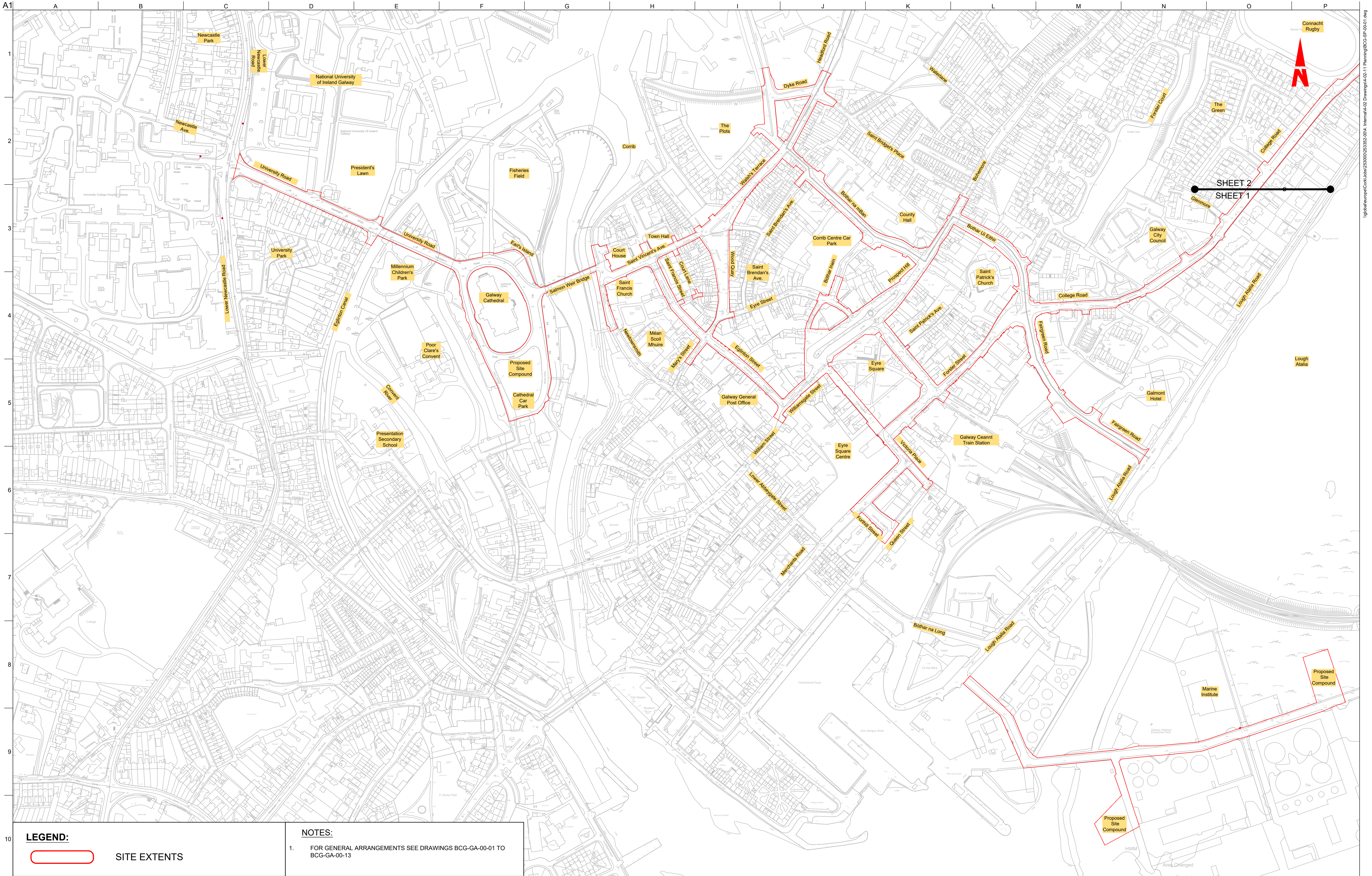
Project Title  
**BusConnects Galway:  
Cross-City Link  
(University Road to Dublin Road)**

Drawing Title  
**Site Location Map**

Scale at A1  
1:7500 @ A1 (1:15000 @ A3)

Role	Transport Infrastructure
Suitability	Planning
Arup Job No	253352-00
Name	BCG-SP-00-00
Rev	PL01





**LEGEND:**

**SITE EXTENTS**

**NOTES:**

1. FOR GENERAL ARRANGEMENTS SEE DRAWINGS BCG-GA-00-01 TO BCG-GA-00-13

Disclaimer

a. © Galway City Council (GCC) 2022. This drawing is confidential and the copyright in it is owned by GCC. This drawing must not be either loaned, copied or otherwise reproduced in whole or in part or used for any purpose without the prior permission of GCC.

b. This drawing is to be used for the design element identified in the titlebox. Other information shown is to be considered indicative only. The drawing is to be read in conjunction with all other relevant design drawings.

c. O.S. data used for plans are printed under © Ordnance Survey Ireland Government of Ireland. All rights reserved. Licence Number EN 0002822 (Anp). All elevations are in metres and relate to OSI Geoid Model (OSGM15) Mean Head. All Co-ordinates are in Irish Transverse Mercator Grid (ITM) as defined by OSI active local GPS station.

d. Information concerning the position of apparatus shown on this drawing is based on drawings supplied by the utility owners and/or the utility works contractor, whilst every care has been taken in the preparation of this drawing, positions should be taken as approximate and are intended for general guidance only and no representation is made by the GCC as to the accuracy, completeness, sufficiency or otherwise of this drawing and the position of the apparatus. The information contained herein does not purport to be comprehensive or final as the apparatus is subject to being altered and/or superseded. Recipients should not rely on this information. Any liabilities are hereby expressly disclaimed.

e. The information contained herein has been provided by the GCC but does not purport to be comprehensive or final. Recipients should not rely on the information. Neither the GCC nor any of its directors, officers, employees, agents, stakeholders or advisers make any representation or warranty as to, or accept any liability or responsibility in relation to, the adequacy, accuracy, reasonableness or completeness of the information provided as part of this document or any matter on which the information is based (including but not limited to loss or damage arising as a result of reliance by recipients on the information or any part of it). Any liabilities are hereby expressly disclaimed.

**ARUP**

Arup, One Albert Quay,  
Cork, T12 X8N6, Ireland  
Tel +353 (0)21 422 3200 Fax +353 (0)1 668 3169  
www.arup.ie

Client  
**Galway City Council**

Project Title  
**BusConnects Galway:  
Cross-City Link  
(University Road to Dublin Road)**

Drawing Title  
**Site Location Plan  
Sheet 1 of 2**

Scale at A1  
**1:2500 @ A1 (1:5000 @ A3)**

Role <b>Transport Infrastructure</b>	Rev <b>PL01</b>
Suitability <b>Planning</b>	
Arup Job No <b>253352-00</b>	
Name <b>BCG-SP-00-01</b>	

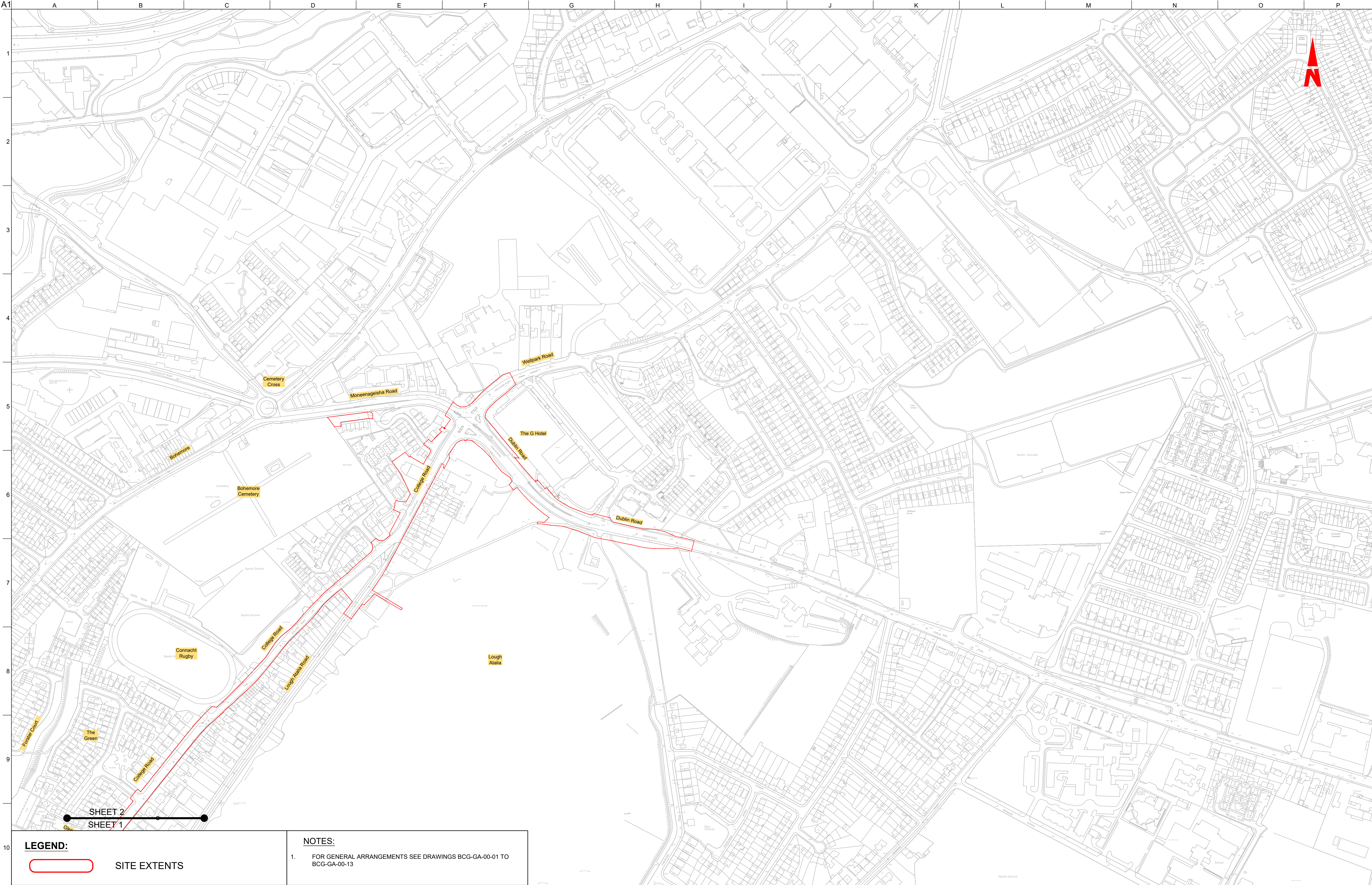
PL01	31/08/22	BM	BB	DMcD
Issue for Planning				
Rev	Date	By	Chkd	Appd

Map reproduced from Ordnance Survey Ireland Licence No. EN 0002822  
© Ordnance Survey Ireland/ Government of Ireland.


Do not scale

© Arup





**LEGEND:**

 **SITE EXTENTS**

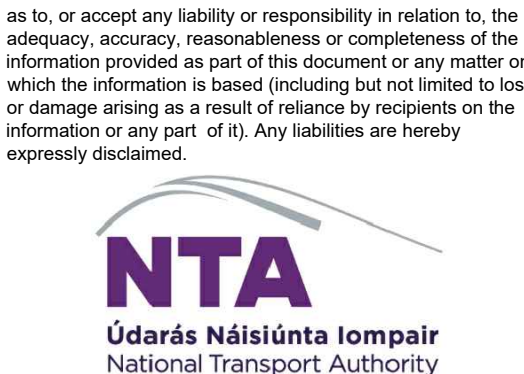
**NOTES:**

1. FOR GENERAL ARRANGEMENTS SEE DRAWINGS BCG-GA-00-01 TO BCG-GA-00-13

**Disclaimer**

- a. © Galway City Council (GCC) 2022. This drawing is confidential and the copyright in it is owned by GCC. This drawing must not be either loaned, copied or otherwise reproduced in whole or in part or used for any purpose without the prior permission of GCC.
- b. This drawing is to be used for the design element identified in the titlebox. Other information shown is to be considered indicative only. The drawing is to be read in conjunction with all other relevant design drawings.
- c. O.S. data used for plans are printed under © Ordnance Survey Ireland Government of Ireland. All rights reserved. Licence Number EN 0002822 (Arup). All elevations are in metres and relate to OSI Geoid Model (OSGM15) Mean Sea Level. All Co-ordinates are in Irish Transverse Mercator Grid (ITM) as defined by OSI active local GPS station.

- d. Information concerning the position of apparatus shown on this drawing is based on drawings supplied by the utility owners and/or the utility works contractor, whilst every care has been taken in the preparation of this drawing, positions should be taken as approximate and are intended for general guidance only and no representation is made by the GCC as to the accuracy, completeness, sufficiency or otherwise of this drawing and the position of the apparatus. The information contained herein does not purport to be comprehensive or final as the apparatus is subject to being altered and/or suspended. Recipients should not rely on this information. Any liabilities are hereby expressly disclaimed.
- e. The information contained herein has been provided by the GCC but does not purport to be comprehensive or final. Recipients should not rely on the information. Neither the GCC nor any of its directors, officers, employees, agents, stakeholders or advisers make any representation or warranty



PL01	31/08/22	BM	BB	DMcD
Issue for Planning				
Rev	Date	By	Chkd	Appd

**ARUP**

Arup, One Albert Quay,  
Cork, T12 X8N6, Ireland  
Tel +353 (0)21 422 3200 Fax +353 (0)1 668 3169  
www.arup.ie

Client  
Galway City Council



Project Title  
BusConnects Galway:  
Cross-City Link  
(University Road to Dublin Road)



Drawing Title  
Site Location Plan  
Sheet 2 of 2

Scale at A1 1:2500 @ A1 (1:5000 @ A3)

Role	Transport Infrastructure	
Suitability	Planning	
Arup Job No	253352-00	Rev
Name	BCG-SP-00-02	PL01